


















Hartland Township
Livingston County, MI

FUTURE LAND USE MAP

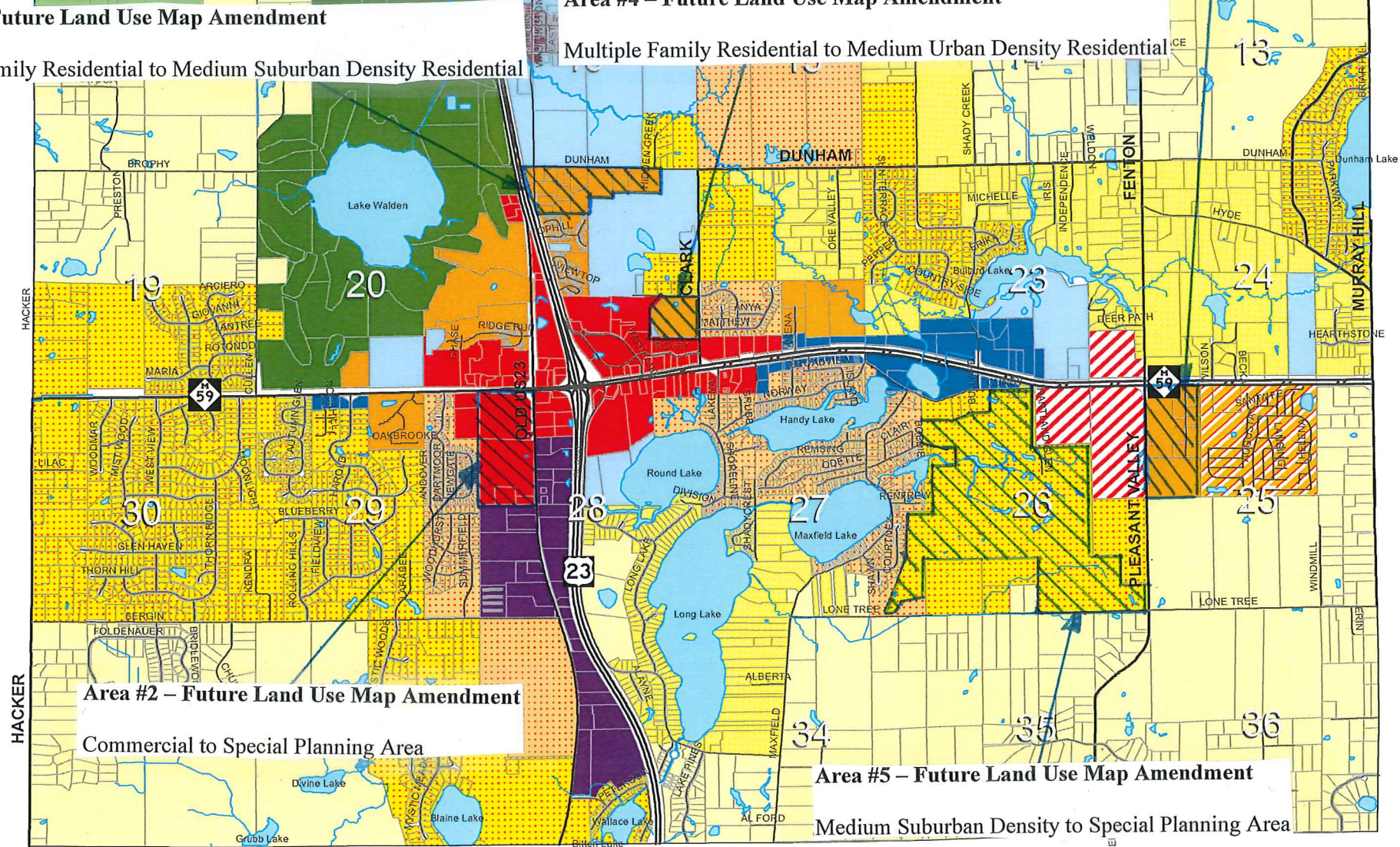
Adopted September 1, 2015

Future Land Use Categories

-  Commercial
-  Estate Residential
-  High Density Residential
-  Low Suburban Density Residential
-  Multiple Family Residential
-  Medium Suburban Density Residential
-  Medium Urban Density Residential
-  Office
-  Planned Industrial / R & D
-  Public / Quasi-Public
-  Residential Recreation
-  Rural Residential
-  Special Planning Area
-  Village Commercial
-  Village Residential

Area #3 – Future Land Use Map Amendment

Multiple Family Residential to Medium Suburban Density Residential



Area #1 – Future Land Use Map Amendment

Multiple Family Residential to Estate Residential

Area #6 – Future Land Use Map Amendment

Multiple Family Residential to Low Suburban Density Residential

Area #4 – Future Land Use Map Amendment

Multiple Family Residential to Medium Urban Density Residential

Area #2 – Future Land Use Map Amendment

Commercial to Special Planning Area

Area #5 – Future Land Use Map Amendment

Medium Suburban Density to Special Planning Area



Map Created By: Hartland Township Planning Department
Basemap Source: Livingston County

Recommended for Approval by the Hartland Township Planning Commission on July 30, 2015
Adopted by the Hartland Township Board of Trustees on September 1, 2015